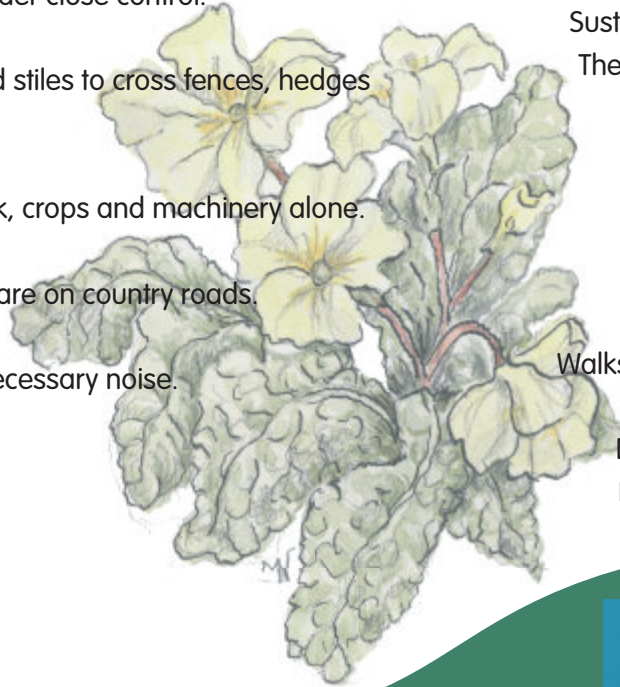


Remember The Countryside Code!

Respect • Protect • Enjoy

- Leave gates and property as you find them.
- Protect plants and animals and take your litter home.
- Keep dogs under close control.
- Use gates and stiles to cross fences, hedges and walls.
- Leave livestock, crops and machinery alone.
- Take special care on country roads.
- Make no unnecessary noise.



Walks in the 'Jubilee' Series

- Walk 1 Four Nature Reserves
- Walk 2 From Stone Circle to Peat Bog
- Walk 3 Lost Village and Parkland
- Walk 4 Hanging Hill to Mossland



These leaflets are funded by the Aggregates Levy Sustainability Fund through The Countryside Agency, The RMC Environment Fund through English Nature and Aggregate Industries UK Ltd.



Walks devised by Kath Hayhurst with the assistance of Burton Fellwalking Society members.
Drawings by Kath Hayhurst and members of Burton-in-Kendal Art and Craft Society 2006.

Jubilee Walks

Burton - in - Kendal


Cumbria

Walk 2 From Stone Circle to Peat Bog



Burton-in-Kendal Parish Council Website


www.burton-in-kendal-pc.gov.uk



This is a 6 km (3 ³/₄ miles approx) circular walk using public footpaths and rights of way. Duration of walk approx 2 hrs (excluding stops). This is Walk 2 in a series of four walks originally commissioned in 2002 by Burton-in-Kendal Parish Council to celebrate the Golden Jubilee of HM Queen Elizabeth II.

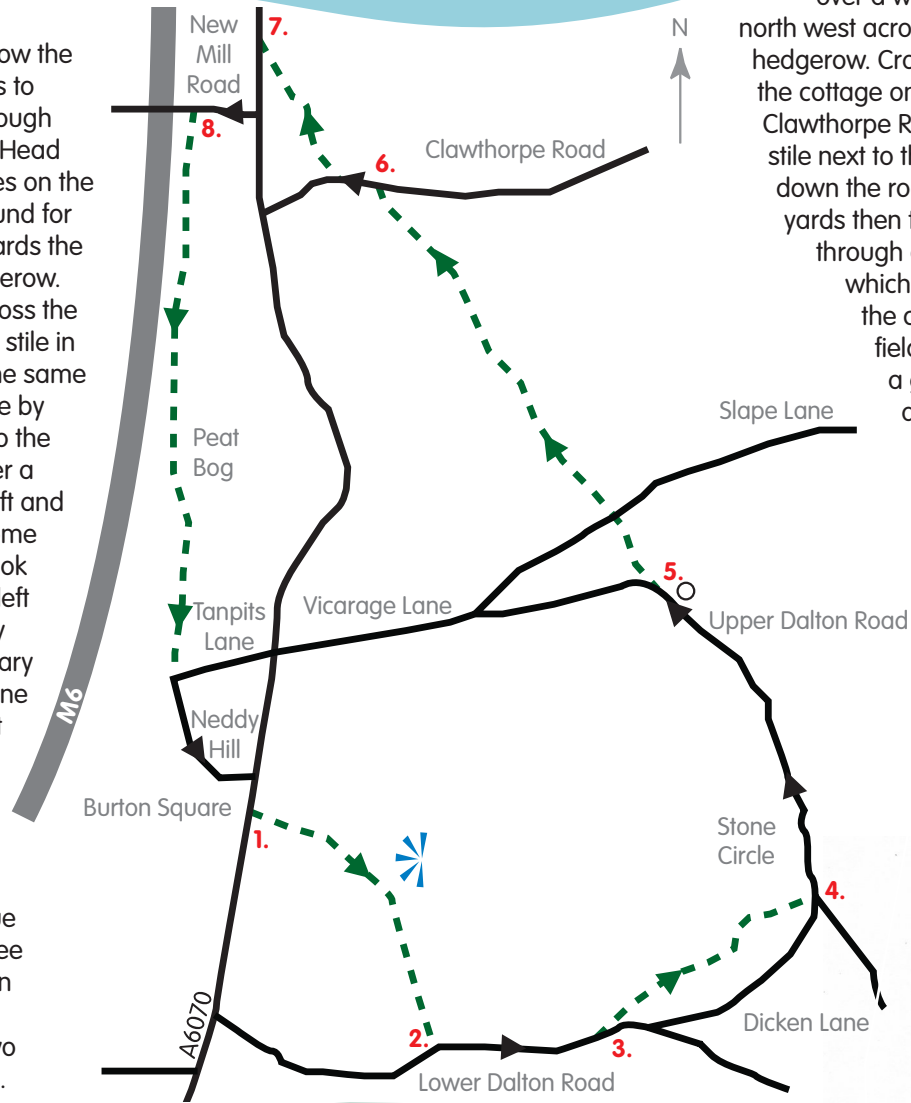
From Stone Circle to Peat Bog

Burton and Dalton.



Larch Tree

1. Begin at Burton Square and follow the Boon Town Lane path eastwards to the junction. Turn right and through the stone stile into the fields. Head between the telegraph poles on the top of the hill and turn round for the view, then walk towards the kissing gate in the hedgerow. In an easterly direction cross the field to a stone squeeze stile in the corner and then in the same direction to a wooden stile by the gate. Down the track to the Lower Dalton Road and over a wooden step stile. 2. Turn left and walk along the road past Home Farm with its clock tower. 3. Look for a footpath to Dalton sign on the left and go through the gate into a field. Head in a north easterly direction between the trees and crossing the invisible boundary between Dalton and Burton, to the corner with many limestone boulders. Go over the stone step stile in the wall and turn left for a short way, then turn right into the wood before Rose Cottage gate. The path meanders through the wood with a north easterly bearing until it reaches the junction of Dicken Lane with the Upper Dalton Road. 4. Turn left and walk towards Burton passing Russell Farm with the ancient stone circle in the field opposite. Pass Bell House Farm and continue along the road until you reach a squeeze stile on the right (see cover). The old stone beside the stile marks the Burton/Dalton boundary. 5. Go through the stile and follow the path down hill for two fields through two squeeze stiles.



Cross Slape Lane bridleway and over a wood and stone step stile, then head north west across fields to a kissing gate in the hedgerow. Cross the next large field keeping the cottage on your right until you reach the Clawthorpe Road via a stone step-through stile next to the gate. 6. Turn left and walk down the road for about 90 metres/100 yards then turn right at a footpath sign through a kissing gate onto a path








Stag

which crosses in front of Clawthorpe Hall. Walk through the car park to a new kissing gate which leads to the fields beyond. Take a northwesterly direction keeping a group of trees on your right towards a kissing gate and the A6070 road. 7. Turn left down the road and cross it with care. Turn right onto New Mill Road and walk towards the motorway bridge. 8. Before the M6 Bridge notice a sign to Tanpits Lane and go over the two wooden step stiles on the left. Follow the path with the fence on your right, downhill in a southerly direction. Go over the wooden stile and then follow the path next to the fence and a bridge over the stream. This area was an ancient peat bog now planted with poplar trees. This path is rather overgrown in summer. Keeping the stream on your left pass through two gates until you see

Leypits Farm then head diagonally to the gate and farm track, which leads to Tanpits Lane. Walk to the junction with Station Lane. Turn left and up Neddy Hill to the main A6070.



Harts Tongue Fern

-  View Point
-  Boundary Stone
-  Road
-  Footpath
-  County Boundary

Distance: 6 km / 3 3/4 miles

Time: 2 hrs approx without stops

Map OS Landranger 97 Kendal and Morecambe 1:50 000