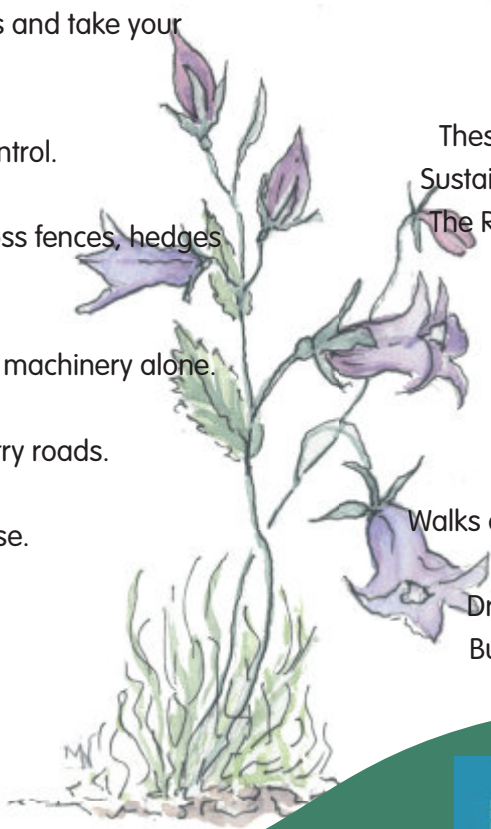


Remember The Countryside Code!

Respect • Protect • Enjoy

- Leave gates and property as you find them.
- Protect plants and animals and take your litter home.
- Keep dogs under close control.
- Use gates and stiles to cross fences, hedges and walls.
- Leave livestock, crops and machinery alone.
- Take special care on country roads.
- Make no unnecessary noise.



Walks in the 'Jubilee' Series

- Walk 1 Four Nature Reserves
- Walk 2 From Stone Circle to Peat Bog
- Walk 3 Lost Village and Parkland
- Walk 4 Hanging Hill to Mossland



These leaflets are funded by the Aggregates Levy Sustainability Fund through The Countryside Agency, The RMC Environment Fund through English Nature and Aggregate Industries UK Ltd.



Walks devised by Kath Hayhurst with the assistance of Burton Fellwalking Society members.
Drawings by Kath Hayhurst and members of Burton-in-Kendal Art and Craft Society 2006.

Jubilee Walks

Burton - in - Kendal

Cumbria

Walk 3 Lost Village and Parkland



Burton-in-Kendal Parish Council Website

www.burton-in-kendal-pc.gov.uk

The
Countryside
Agency



ENGLISH
NATURE

DEFRA'S AGGREGATES LEVY SUSTAINABILITY FUND GRANT SCHEME



RMC Environment Fund

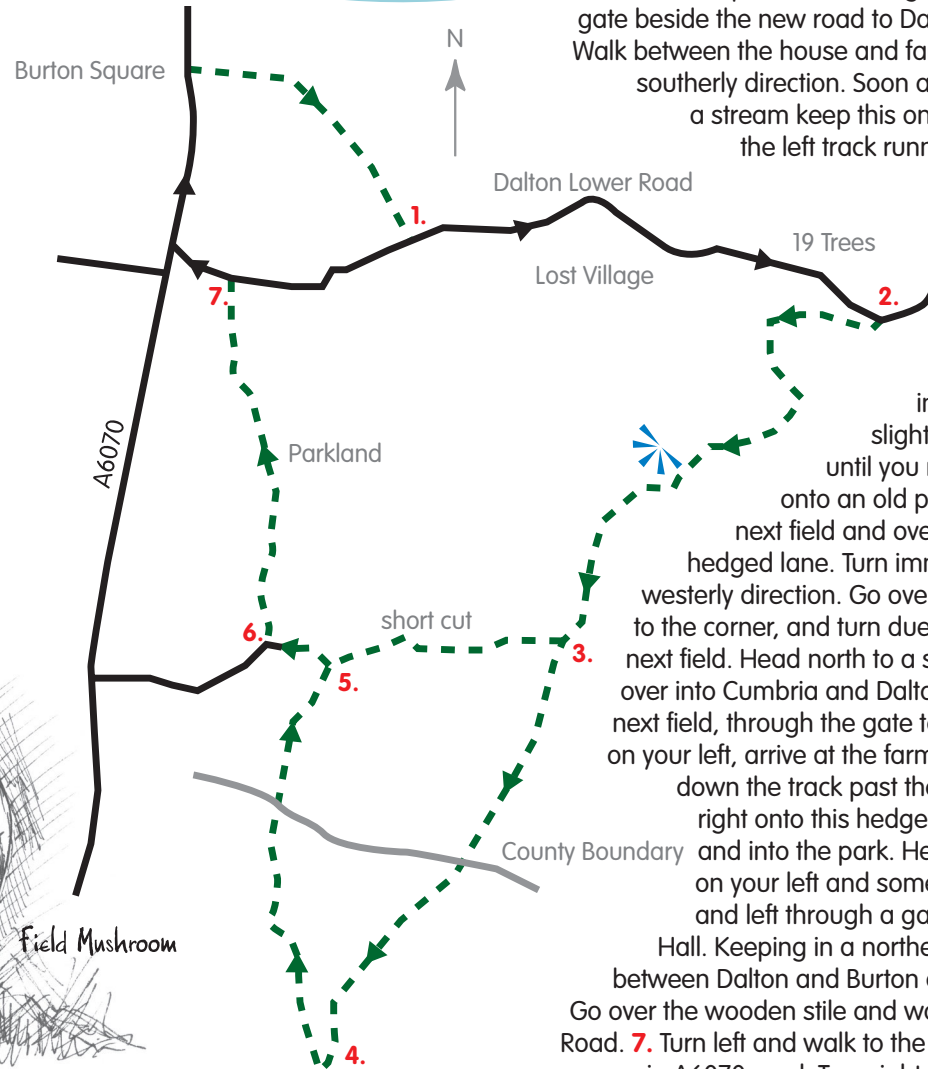

AGGREGATE
INDUSTRIES

This is a 8 km (5 miles approx) circular walk using public footpaths and rights of way. Duration of walk approx 2 1/2 hrs (excluding stops). This is Walk 3 in a series of four walks originally commissioned in 2002 by Burton - in - Kendal Parish Council to celebrate the Golden Jubilee of HM Queen Elizabeth II.


Lost Village and Parkland.






Burton, Dalton and Priest Hutton.

From Burton Square, walk up the path from the east side called Boon Town Lane. At the junction, turn right through a stone stile and taking a south-easterly direction, head for the telegraph pole on the hilltop and across to the kissing gate in the hedge. Walk in the same direction to the corner of the next field and through a stone squeeze stile. The next field sometimes has a maize crop in but the path can usually be seen. Head towards the wooden stile by the gate and down the track to the Lower Dalton Road via another wooden step stile. **1.** Turn left and follow the road for about a 400 metres/quarter of a mile, ignoring the left turn to Dalton. As you walk up the hill you can see part of the lost village over the wall on your right. Walk past 19 trees junction (the seat will provide a welcome rest), then turn right at the Henridding entrance **2.** Turn immediately right again over a stone step stile into a wood. Walk through the wood following the wall to your right and over a stone step stile into a field. Follow the wall on your left in a westerly direction to a stone stile beside a gate. Go over the stile and in the next field keep by the wall on your left, then through the gate. Head left and eastwards towards a gate with a signpost. Through the gate turn right, and with the wall on your right, walk towards a wooden ladder stile. Go over and follow the old road to Dalton Old Hall now an overgrown hollow way on your right, down hill to the copse in the corner of the field. Climb over the new wooden step-stile and walk south-west with the old road on your left. From here there is a distant view of Morecambe Bay.



When you reach the signpost on your left, follow the pointer with a right turn to the gate beside the new road to Dalton Old Hall. Walk between the house and farm buildings in a southerly direction. Soon after the farm gate is a stream keep this on your right, ignoring the left track running up the hill. At the junction of the footpaths, **3.** turn right for a short cut or take the left one through two fields until you reach a new wooden step stile with the old stone stile nearby (see cover). As you go over you cross into Lancashire and Priest Hutton Parish. Continue walking in the same direction across the next field, slightly uphill and to the left of a pair of trees until you reach a wooden step stile. Go over the stile, onto an old path through a copse, cut straight across the next field and over another wooden step stile **4.** into an old hedged lane. Turn immediately right down the lane in a north-westerly direction. Go over the ladder stile at the end, cross the field to the corner, and turn due west to find a wooden step stile into the next field. Head north to a stone step stile next to a gate, and cross over into Cumbria and Dalton Parish again. Walk straight across the next field, through the gate to the right then keeping the hedge/wall on your left, arrive at the farm track near Coat Green Farm. **5.** Turn left down the track past the farm until you see a footpath sign. **6.** Turn right onto this hedged path and walk north through the gate and into the park. Head towards Burton between a small wood on your left and some iron gates on your right. Bear downhill and left through a gate then cross the old driveway to Dalton Hall. Keeping in a northerly direction cross the invisible boundary between Dalton and Burton and walk up the hill towards a small wood. Go over the wooden stile and walk along the path until you reach Dalton Road. **7.** Turn left and walk to the main A6070 road. Turn right for the centre of the village.



-  View Point
-  Boundary Stone
-  Road
-  Footpath
-  County Boundary

Distance: 8 km / 5 miles

Time: 2 1/2 hrs approx without stops

Map OS Landranger 97 Kendal and Morecambe 1:50 000