

Remember The Countryside Code!

Respect • Protect • Enjoy

- Leave gates and property as you find them.
- Protect plants and animals and take your litter home.
- Keep dogs under close control.
- Use gates and stiles to cross fences, hedges and walls.
- Leave livestock, crops and machinery alone.
- Take special care on country roads.
- Make no unnecessary noise.



Walks in the 'Jubilee' Series

- Walk 1 Four Nature Reserves
- Walk 2 From Stone Circle to Peat Bog
- Walk 3 Lost Village and Parkland
- Walk 4 Hanging Hill to Mossland




These leaflets are funded by the Aggregates Levy Sustainability Fund through The Countryside Agency, The RMC Environment Fund through English Nature and Aggregate Industries UK Ltd.



Walks devised by Kath Hayhurst with the assistance of Burton Fellwalking Society members.
Drawings by Kath Hayhurst and members of Burton-in-Kendal Art and Craft Society 2006.


Jubilee Walks

Burton - in - Kendal
Cumbria
Walk 4 Hanging Hill to Mossland



Burton-in-Kendal Parish Council Website

www.burton-in-kendal-pc.gov.uk



This is a 6 1/2 km (4 miles approx) circular walk using public footpaths and rights of way. Duration of walk approx 2 hrs (excluding stops). This is Walk 4 in a series of four walks originally commissioned in 2002 by Burton-in-Kendal Parish Council to celebrate the Golden Jubilee of HM Queen Elizabeth II.

Hanging Hill to Mossland.

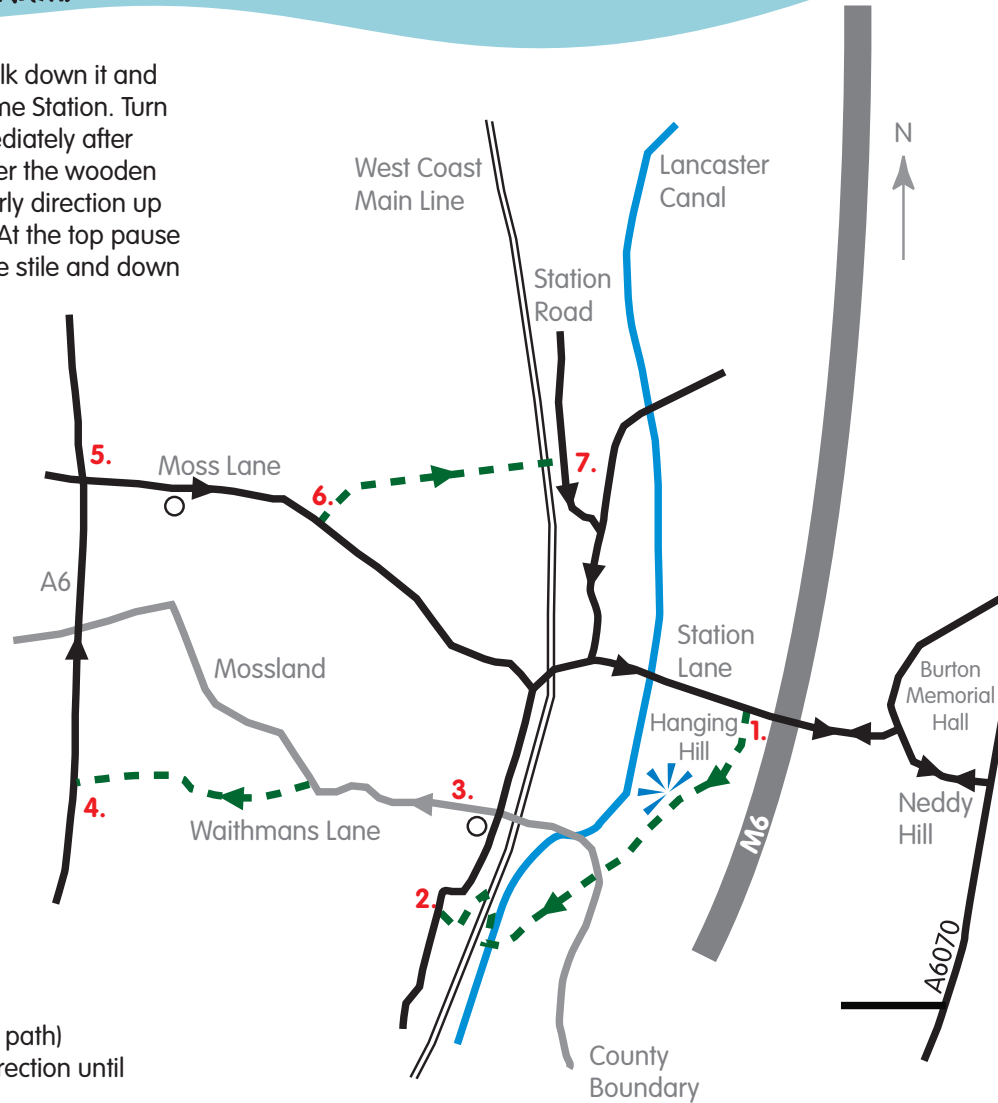
Burton, Yealand Redmayne and Beetham.

From Burton Memorial Hall turn south to Neddy Hill, walk down it and bear right to the junction signposted to Burton and Holme Station. Turn left and walk along Station Lane over the M6 and immediately after the bridge **1.** turn left at the signpost Public Footpath over the wooden step stile and through the kissing gate. Walk in a westerly direction up Hanging Hill close to the hedge on the far (south) side. At the top pause to admire the view – then go through the stone squeeze stile and down hill to the next stone stile. As you go over you cross the County Boundary into Lancashire and Yealand Redmayne Parish (see cover).

Bearing left cross the field diagonally towards the Lancaster Canal bridge, through the farm gate and over the bridge. Follow the farm track over the railway bridge (West Coast Main Line) and down the twisting track behind Hilderstone buildings to the road. **2.** Turn right and walk along the road for 185 metres/200 yards until you see a bridle path and boundary stone on your left. **3.** Walk down this hedged bridle path called Waithmans but also known as Cuckoo Lane. As you follow this lane on the mosses you are walking along the country boundary.

Continue through a small wood until you reach the busy A6 road in Yealand Redmayne Parish.

4. Turn right, take care and keep on the grass verge (which later becomes a tarmac path) walking in a northerly direction until you reach Moss Lane.



Frog






5. Turn right and continue on this road. When you walk over the main drain bridge you leave Beetham Parish and are back in Burton Parish again – the boundary stone is by the bridge. **6.** Walk to Moss House Farm – the footpath used to go through the farm yard, but now with permission turn left and walk in front of the house to a gate which leads onto a hedged path. Turn right and walk east along this lane, through a gate and under the railway, then bear left and walk towards Station Road. **7.** Turn right and walk along the road past the Old Station Inn to the junction. Bear right past Burtlands, then left onto Station Lane. Your route back to Burton on this road goes under the canal aqueduct up the hill, over the M6 and back to the village.



Canal Bridge



Dragonfly

-  View Point
-  Boundary Stone
-  Road
-  Footpath
-  County Boundary

Distance: 6 1/2 km / 4 miles
Time: 2 hrs approx without stops
Map OS Landranger 97 Kendal and Morecambe 1:50 000